



# KITTITAS COUNTY

## FEMA FIRM Flood Hazard Areas


-  1-percent annual chance flood (100 Year)
-  0.2-percent annual chance flood (500 Year)

October 2010

FEMA FIRM Flood Data provided by Kittitas County

1 inch equals 10,000 feet

1:120,000



0 2.5 5 10 15 20 Kilometers



0 2.5 5 10 15 20 Miles

